

Legend

- East Anglia TWO Onshore Development Area
- Landfall
- Section 1
- Section 2
- Section 3
- Section 4
- Onshore Substation and National Grid Infrastructure



3	22/08/2019	FC	Third Issue.		
2	07/08/2019	FC	Second Issue.	Prepared:	FC
1	18/06/2019	FC	First Issue.	Checked:	PW
Rev	Date	By	Comment	Approved:	AH

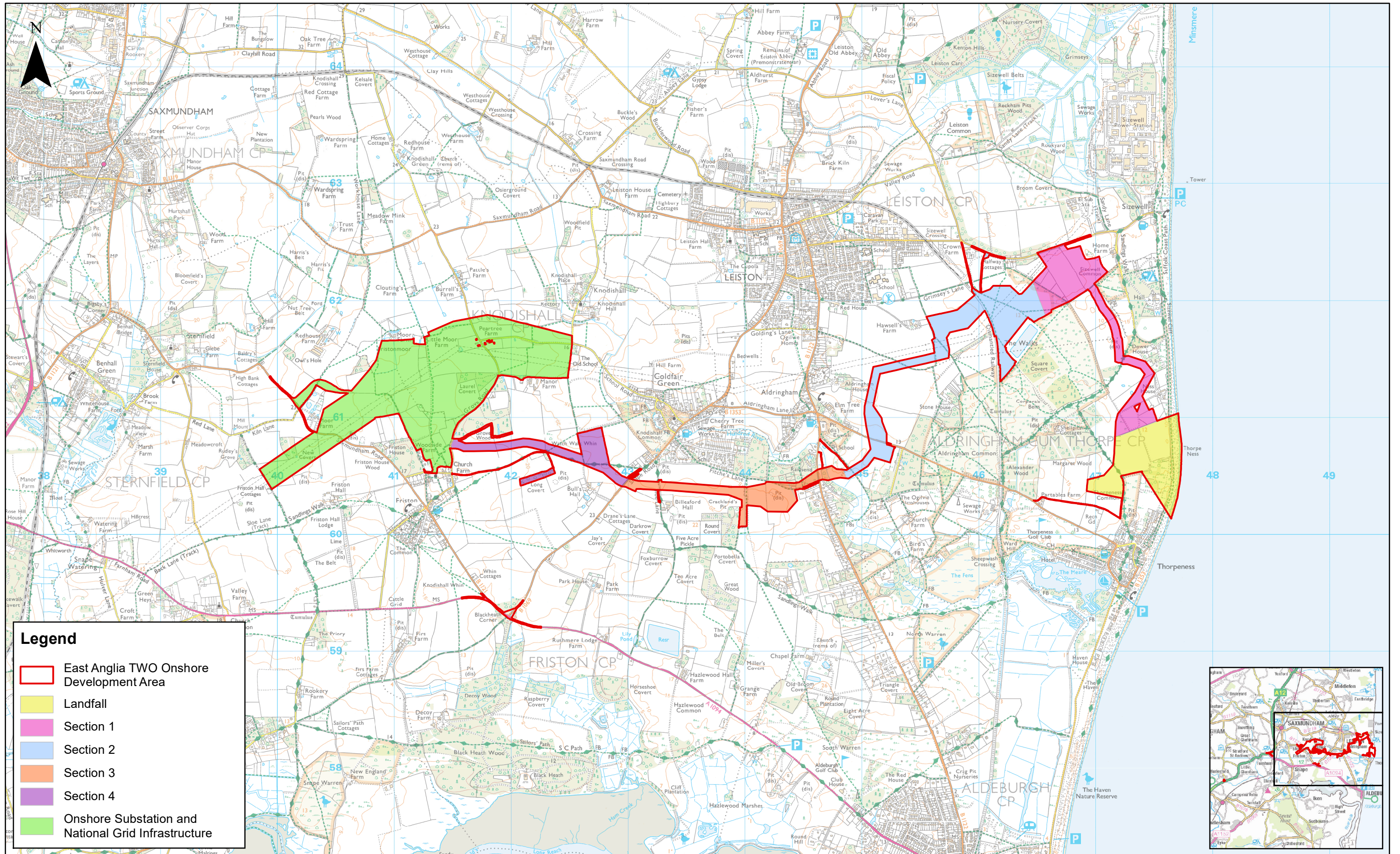
1:50,000
Scale @ A3

Source: © Crown copyright and database rights 2019. Ordnance Survey 010003 1673.
This map has been produced to the latest known information at the time of issue, and has been produced for your information only. Please consult with the SPR Onshore GIS team to ensure the content is still current before using the information contained on this map. To the fullest extent permitted by law, we accept no responsibility or liability (whether in contract, tort (including negligence) or otherwise in respect of any errors or omissions in the information contained in the map and shall not be liable for any loss, damage or expense caused by such errors or omissions.

East Anglia TWO

East Anglia TWO (and East Anglia ONE North) Onshore Development Area

Drg No	EA2-DEV-DRG-IBR-000733	
Rev	3	Coordinate System: BNG
Date	22/08/19	Datum: OSG36
Figure	6.2a	



Legend

- East Anglia TWO Onshore Development Area
- Landfall
- Section 1
- Section 2
- Section 3
- Section 4
- Onshore Substation and National Grid Infrastructure



3	22/08/2019	FC	Third Issue.		
2	07/08/2019	FC	Second Issue.	Prepared:	FC
1	18/06/2019	FC	First Issue.	Checked:	PW
Rev	Date	By	Comment	Approved:	AH

1:30,000
Scale @ A3

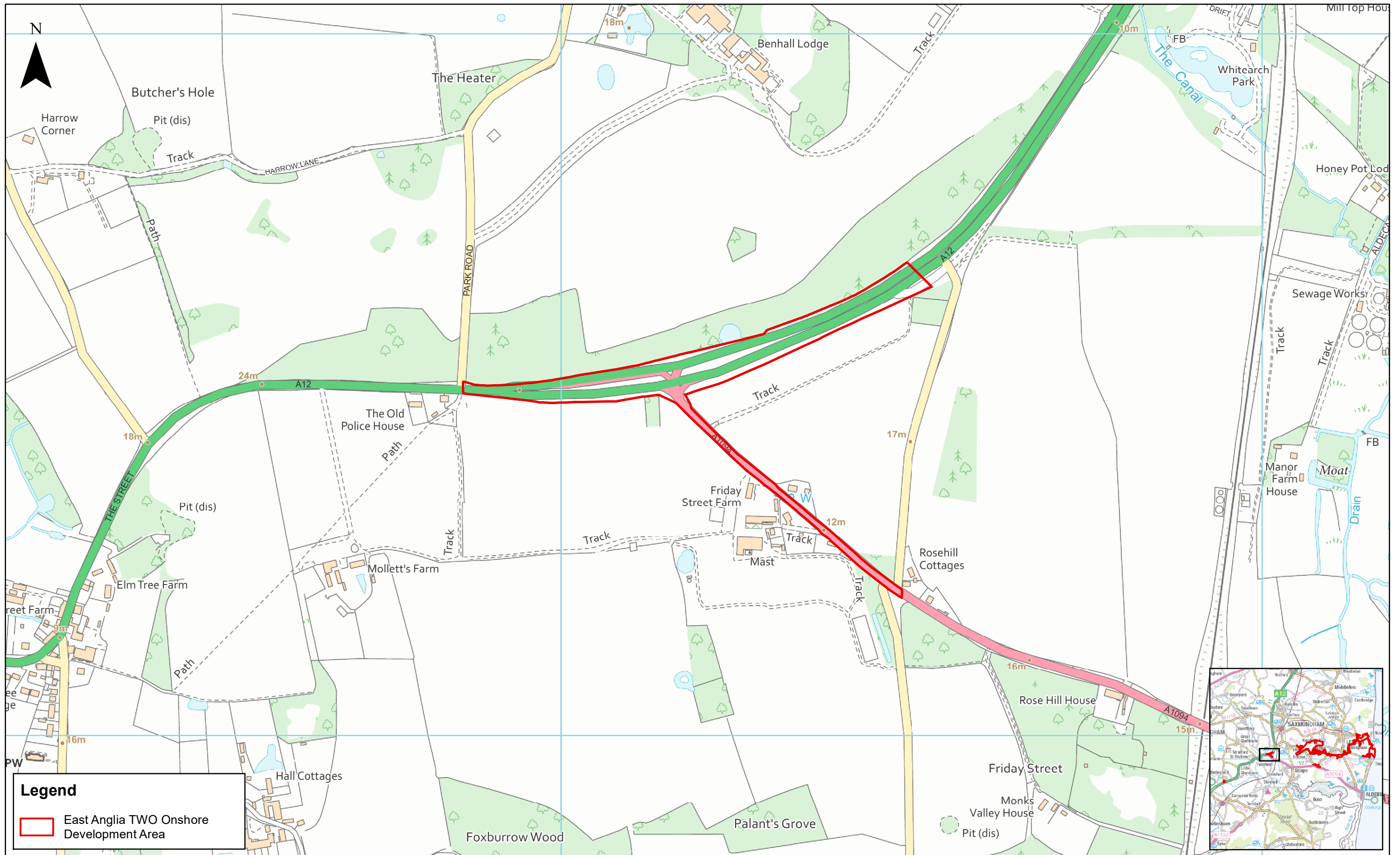
0 0.5 1 Km

Source: © Crown copyright and database rights 2019. Ordnance Survey 010003 1673.
This map has been produced to the latest known information at the time of issue, and has been produced for your information only. Please consult with the SPR Onshore GIS team to ensure the content is still current before using the information contained on this map. To the fullest extent permitted by law, we accept no responsibility or liability (whether in contract, tort (including negligence) or otherwise in respect of any errors or omissions in the information contained in the map and shall not be liable for any loss, damage or expense caused by such errors or omissions.

East Anglia TWO

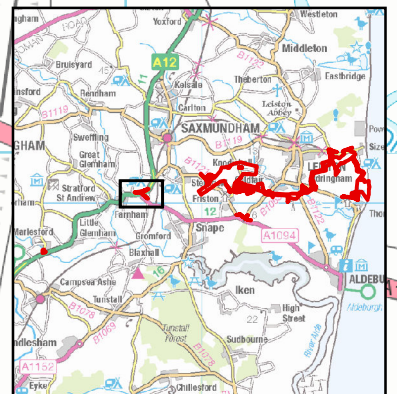
East Anglia TWO (and East Anglia ONE North) Onshore Development Area

Drg No	EA2-DEV-DRG-IBR-000733	
Rev	3	Coordinate System: BNG
Date	22/08/19	Datum: OSG36
Figure	6.2b	

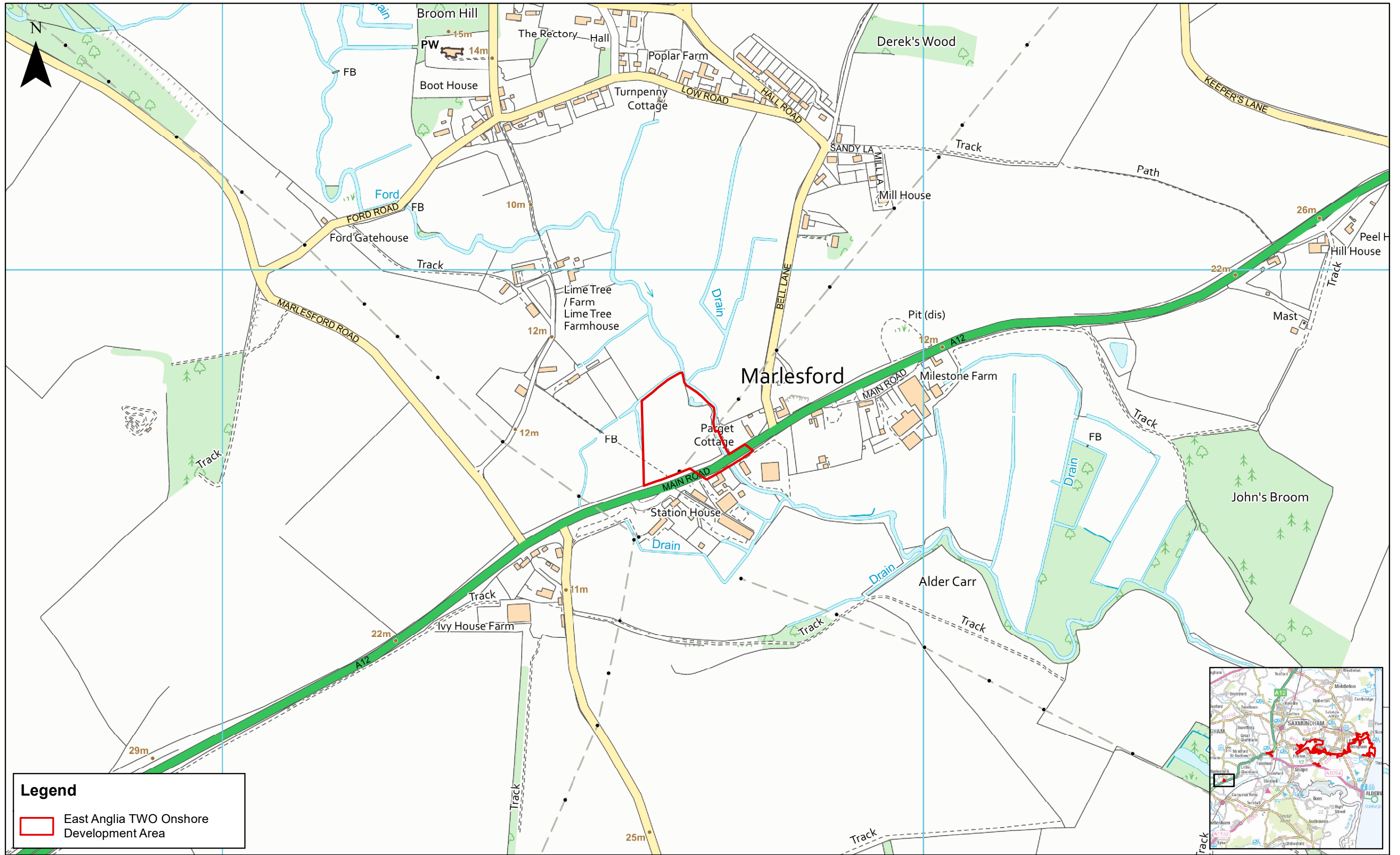


Legend

East Anglia TWO Onshore Development Area



	3	22/08/2019	FC	Third Issue.			1:5,000		East Anglia TWO East Anglia TWO (and East Anglia ONE North) Onshore Development Area	Drg No	EA2-DEV-DRG-IBR-000733	
	2	07/08/2019	FC	Second Issue.	Prepared:	FC	Scale @ A3			Rev	3	Coordinate System:
	1	18/06/2019	FC	First Issue.	Checked:	PW	<small>Source: © Crown copyright and database rights 2019. Ordnance Survey 010003 1673.</small> <small>This map has been produced to the latest known information at the time of issue, and has been produced for your information only. Please consult with the SPR Onshore GIS team to ensure the content is still current before using the information contained on this map. To the fullest extent permitted by law, we accept no responsibility or liability (whether in contract, tort (including negligence) or otherwise in respect of any errors or omissions in the information contained in the map and shall not be liable for any loss, damage or expense caused by such errors or omissions.</small>	Date		22/08/19	Datum:	OSGB36
	Rev	Date	By	Comment	Approved:	AH				Figure	6.2d	



Legend

East Anglia TWO Onshore Development Area



3	22/08/2019	FC	Third Issue.		
2	07/08/2019	FC	Second Issue.	Prepared:	FC
1	18/06/2019	FC	First Issue.	Checked:	PW
Rev	Date	By	Comment	Approved:	AH

1:5,000
Scale @ A3

0 100 200 Metres

Source: © Crown copyright and database rights 2019. Ordnance Survey 010003 1673.
This map has been produced to the latest known information at the time of issue, and has been produced for your information only. Please consult with the SPR Onshore GIS team to ensure the content is still current before using the information contained on this map. To the fullest extent permitted by law, we accept no responsibility or liability (whether in contract, tort (including negligence) or otherwise) in respect of any errors or omissions in the information contained in the map and shall not be liable for any loss, damage or expense caused by such errors or omissions.

East Anglia TWO
East Anglia TWO (and East Anglia ONE North)
Onshore Development Area

Drg No	EA2-DEV-DRG-IBR-000733	
Rev	3	Coordinate System: BNG
Date	22/08/19	Datum: OSG36
Figure	6.2e	